GEORADAR

PIPELINE MAPPING

Location: Norcia (Pg) - Italy 2007
Project dimensions: 25.000 smq
Equipment: 1 RIS MF system
Operators: 2 technicians for the data acquisition; 2 technicians for the data elaboration.



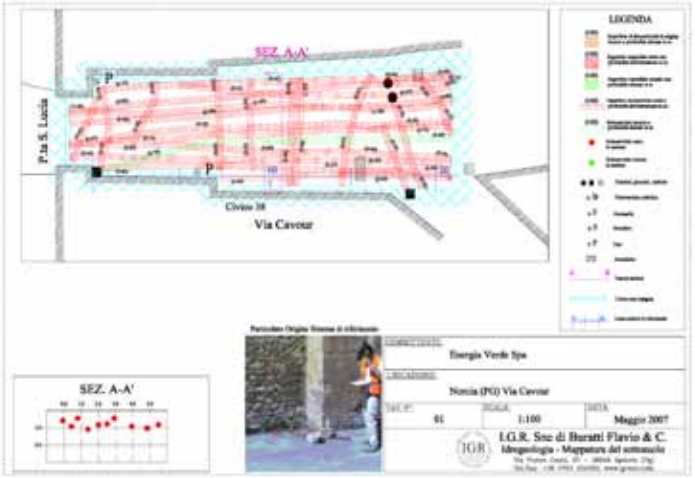

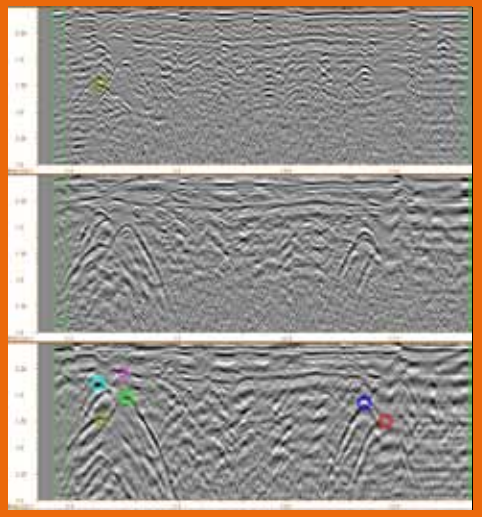

ANESE S.r.l.
Concordia Sagittaria - VENICE - ITALY
info@anese.it - www.anese.it